



# Media & Sponsorship Kit 2010 Ontario Trails Council



# About the Ontario Trails Council

- Member-supported, not-for-profit, non-government organization (NGO)
- Connects over 1,500 trail organizations and 500,000 trail enthusiasts annually across Ontario
- Funded in part by the Ministry of Health Promotion, the Ministry of Natural Resources and the Trillium Foundation
- New partnership with Ontario Tourism for marketing support began in 2009
- Partnerships with Ontario's 36 conservation and park authorities

# [www.ontariotrails.on.ca](http://www.ontariotrails.on.ca)

## The Number One Source for Trails in Ontario

Every month over forty thousand visitors from across Ontario, Canada, USA, Europe and the world look to the OTC site as their first choice for Ontario trail information.

They're planning cycling trips through Niagara's wine country, treks into Algonquin Park, horseback riding, snowmobiling and off-road adventures into the wilds north of Superior. They're also looking for urban trails in the cities and major centres.

If life is a journey, we have your trail.

# Over 1,900 Trails & Growing

## The Ontario Trails Council website delivers:

- Over 83,000 km of Ontario trails (51,600 miles)
- Database searchable by trail activity type, region, closest town, trail name
- Trails across 9 distinct tourism regions of Ontario
- 17 Trail activities including hiking, biking and kayaking
- Every trail has its own descriptive profile page which includes the GPS trailhead
- The site provides access to expert opinions, tips, and trail usage guidelines

# Our Audience\*

- 57% male & 43% female
- 30% are between the ages of 18 - 35
- 22% are between the ages of 35 - 45
- 30% are between the ages of 45 - 65
- 44% use a trail in Ontario at least once a month
- 83% are interested in hiking & walking
- 96% reside in the province of Ontario

\*Source: Survey of site visitors conducted from May 2009 to September 2009

SPRING / SUMMER 2009

# OTC Web Site Statistics\*

## 9 months (January – September):

- Total number of pageviews 962,716
- Average of 107,000 pageviews per month
- July peak 157,264 pageviews
- Total of 312,000 visitors for 9 months
- Average of 35,000 total visitors per month
- July highest total visitors 52,922

\*Source: Google analytics

SPRING / SUMMER 2009

# Top Five Referring Countries

## Site Visitor Statistics\*

1. Canada (93.09%)
2. United States (5.63%)
3. United Kingdom (0.64%)
4. Australia (0.15%)
5. Germany (0.15%)

\*Source: Google analytics

SPRING / SUMMER 2009

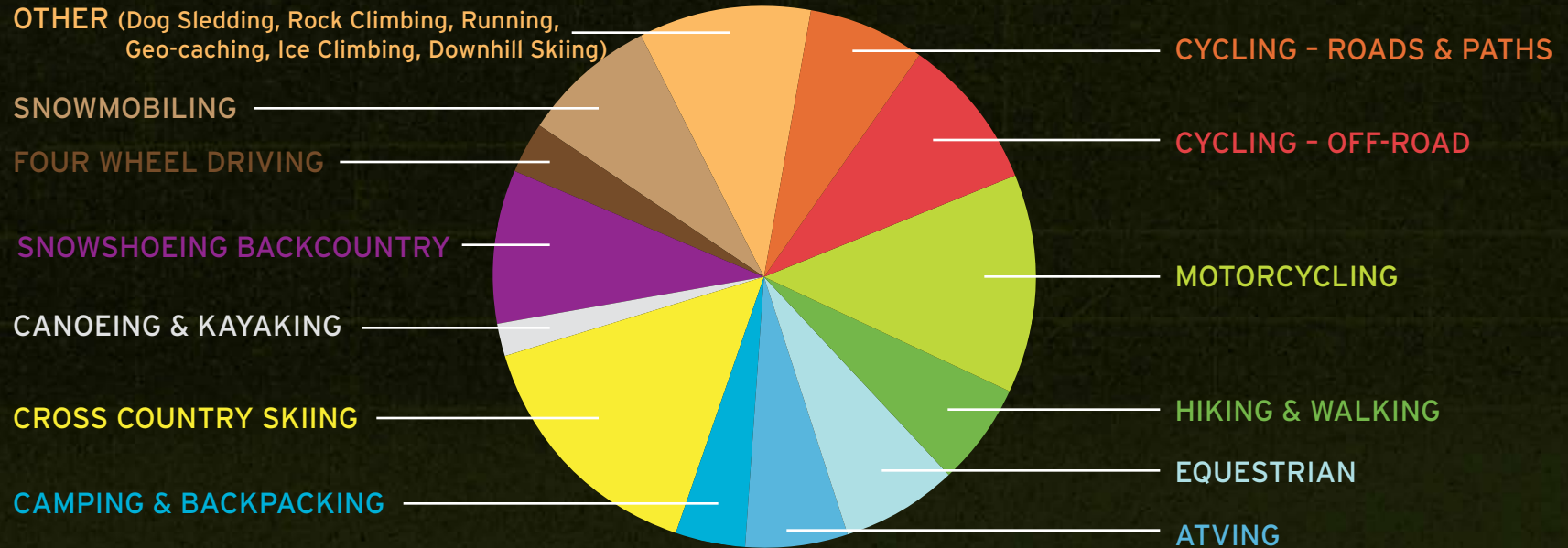
# Most Popular Pages\*

1. Home Page
2. OTC "Find a trail"
3. Cycling Roads & Paths
4. Trail Activities
5. Cycling Off-road
6. Trail Regions
7. Greater Toronto Area
8. Motorcycling
9. Hiking & Walking
10. Equestrian

\*Source: Google analytics

JANUARY - MARCH 2009

# Most Popular Activity Pages\*



\*Source: Google analytics

APRIL - JUNE 2009

# Most Popular Activity Pages\*

OTHER (Dog Sledding, Rock Climbing, Running,  
Geo-caching, Ice Climbing, Downhill Skiing)

SNOWMOBILING

SNOWSHOEING BACKCOUNTRY

CROSS COUNTRY SKIING

CAMPING & BACKPACKING

ATVING

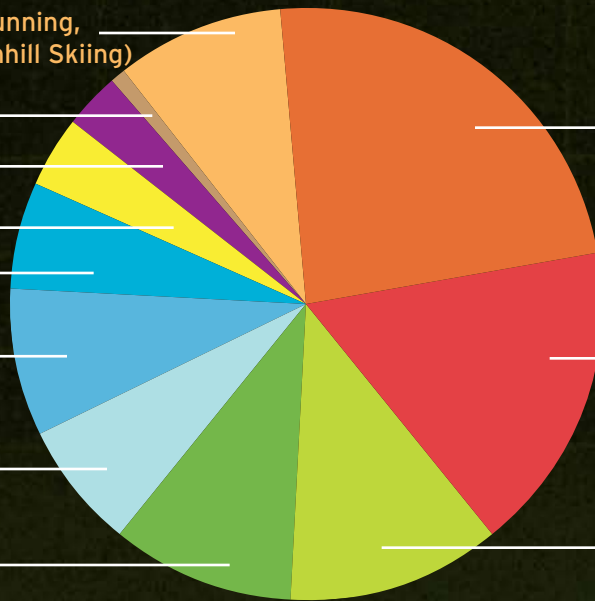
EQUESTRIAN

HIKING & WALKING

CYCLING - ROADS & PATHS

CYCLING - OFF-ROAD

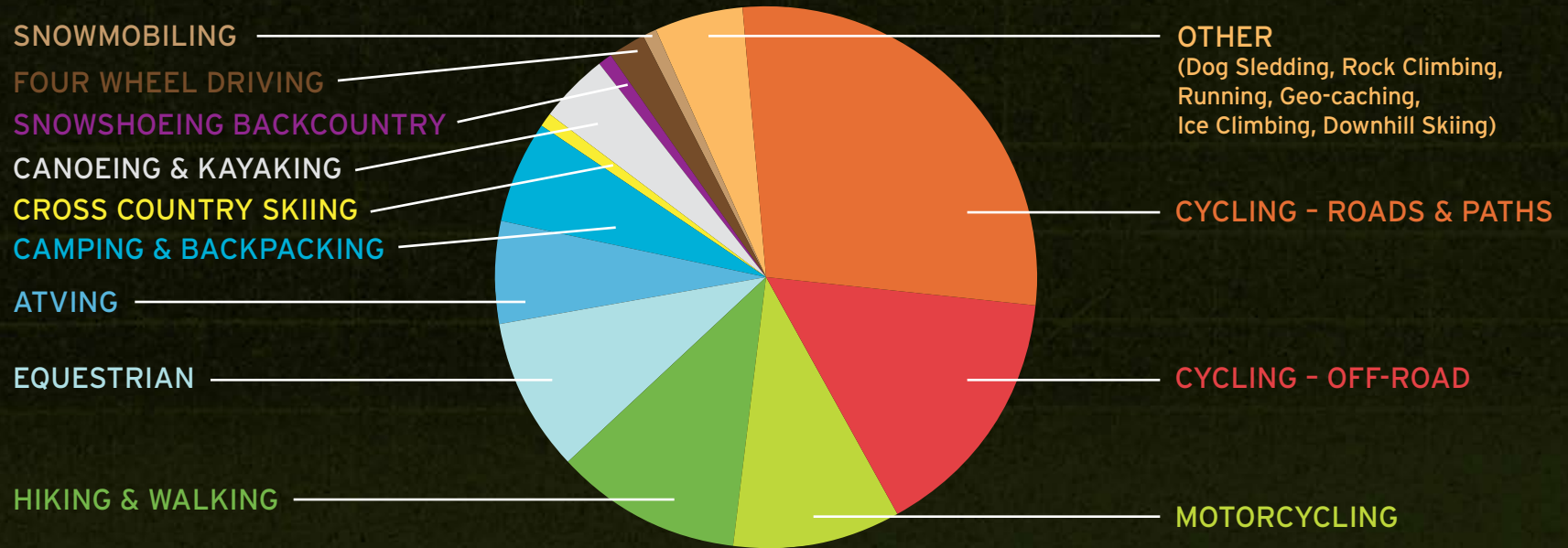
MOTORCYCLING



\*Source: Google analytics

JULY - SEPTEMBER 2009

# Most Popular Activity Pages\*



\*Source: Google analytics

## ENHANCEMENTS

# 2010 Site Plans

- Interactive GIS-enabled trail maps based on Google technology
- Wiki-like trail page enhancement, to allow more social networking, posting of comments, photos, etc.
- Introduction of private sector sponsors and promotional partnerships

# Testimonials

“To the Ontario Trails Council

A quick note to share some exciting news and share the credit too. As you know, this past year, Algonquin Highlands has been advertising on the OTC site. Well, our regular season ended on October 31, and in a year-end report we were very happy to report that we've experienced a 6.3% increase in users from the previous year.


This was during a cool, wet summer and economic downturn where some Ontario Parks and municipalities have seen declines of nearly 20% at their recreational and camping facilities.

We are thrilled with our results and the traffic that the OTC site has driven to our site. Thank you for helping us make this a very successful year for Algonquin Highlands.”

Mark Coleman, Trails Coordinator, Algonquin Highlands

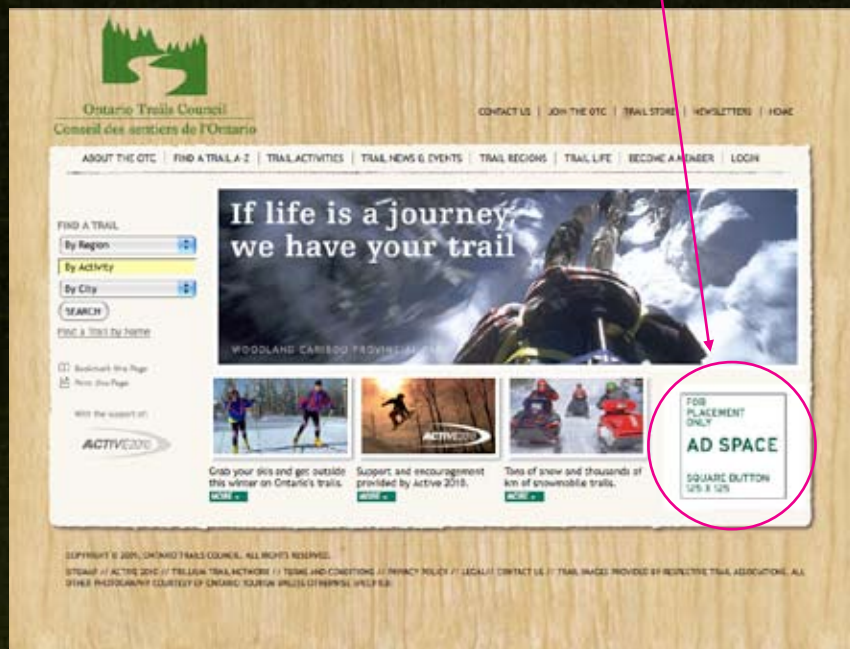
ADVERTISING RATES 2009

# Ontario Trails Council Website

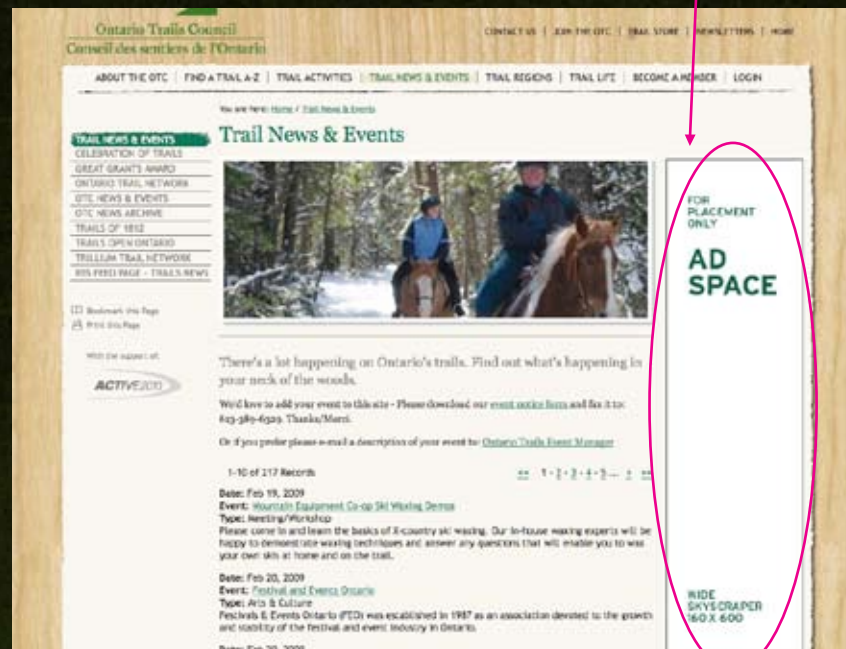


# Placement Examples

Homepage - rotating flash: Square Button



Trail News & Events page: Wide Skyscraper



# Placement Examples

Find a Trail A - Z or Trail News & Events page:  
Square Button

Ontario Trails Council  
Conseil des sentiers de l'Ontario

CONTACT US | JOIN THE OTC | TRAIL STORE | NEWSLETTERS | HOME

ABOUT THE OTC | FIND A TRAIL A-Z | TRAIL ACTIVITIES | TRAIL NEWS & EVENTS | TRAIL REGIONS | TRAIL LIFE | BECOME A MEMBER | LOGIN

You are here: Home / Find a Trail A-Z

## Find a Trail A-Z

By Region  
By Activity  
By City

SEARCH

Find a Trail by Name

Bookmark this Page  
Print this Page

With the support of:

Here is where you can find the perfect trail to get out and have fun. Whether it's cycling through Niagara's wine country, trekking through Algonquin Park or going for an ATV ride north of Superior, we'll help you find your trail.

Search by region or activity to find your route. If life is a journey, we have your trail.

Do you have a trail that's not on the site yet? You can [add your trail here](#).

TRAIL NAME	SUB-REGION	CLOSEST TOWN/VL	LENGTH	DIFFICULTY	PRIMARY ACTIVITY	CHARACTER
A-Header Trail & Roundabout Trail	Mid-Northern Highlands	Camerton	7 km	+	Hiking & Walking, Cross Country Skiing, Snowshoeing & Snowmobiling	Natural, Scenic

Regions/Activities Page: Wide Skyscraper  
i.e. Ottawa Regions Page,  
26 site-wide placement opportunities

Ontario Trails Council  
Conseil des sentiers de l'Ontario

CONTACT US | JOIN THE OTC | TRAIL STORE | NEWSLETTERS | HOME

ABOUT THE OTC | FIND A TRAIL A-Z | TRAIL ACTIVITIES | TRAIL NEWS & EVENTS | TRAIL REGIONS | TRAIL LIFE | BECOME A MEMBER | LOGIN

You are here: Home / Trail Regions / Ottawa Region

## Ottawa Region

Bookmark this Page  
Print this Page

With the support of:

**TRAIL REGIONS**

- CENTRAL ONTARIO
- EASTERN ONTARIO
- GREATER TORONTO AREA
- NIAGARA
- NORTH CENTRAL ONTARIO
- NORTHEASTERN ONTARIO
- NORTHWESTERN ONTARIO
- OTTAWA REGION
- SOUTHWESTERN ONTARIO

**History, architecture and quiet country lanes**

Trails in Canada's capital region take in historic sites, rivers, canals and beautiful views. You can meander along the banks of the historic Rideau Canal and watch boats being lifted by hand-operated locks dating back to 1832. You'll see Canada's Parliament Buildings and numerous museums and cultural attractions.

Or head out into the country of the Ottawa Valley along scenic country roads and under the canopy of old growth forests. You'll come across old logging roads and rail trails. This is a favorite region for cyclists, whether you're looking for paved trails or off-road mountain biking.

Trails in other parts of the region take you through marshes, along the rivers that flow into the Ottawa River and past many waterfalls.

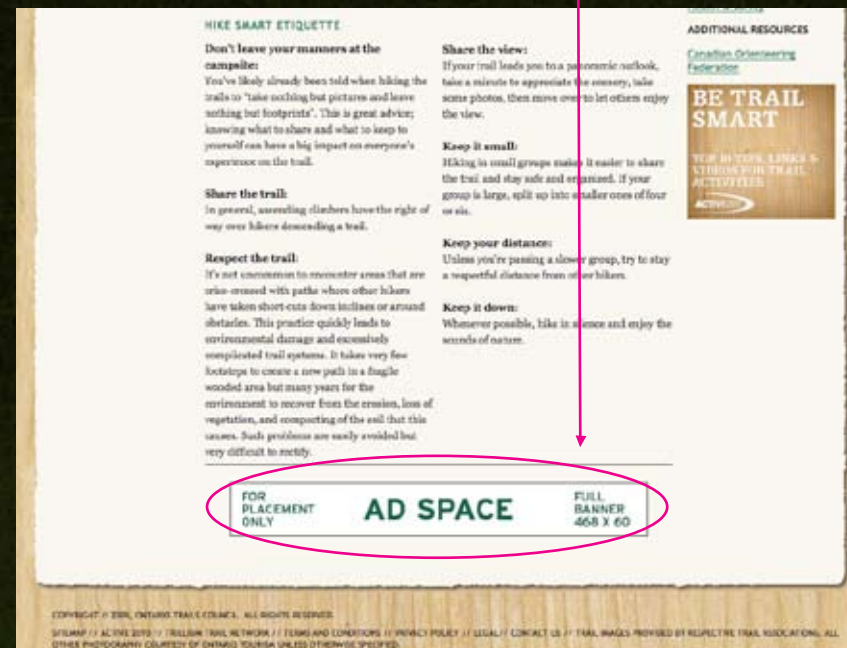
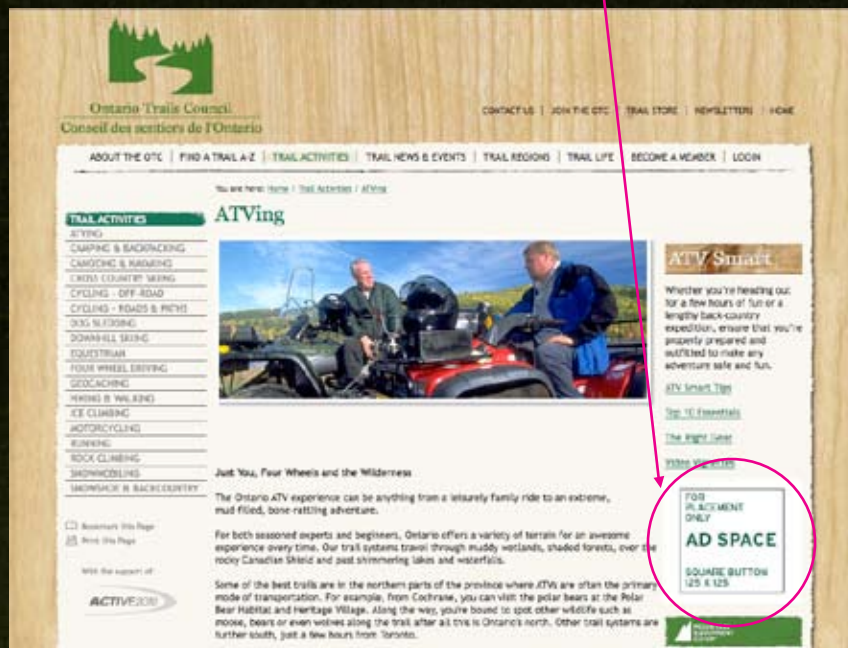
This is also a perfect four season region with plenty of snow in the winter for cross-country skiing, snowshoeing, hiking and snowmobiling.

WIDE SKYSCRAPER  
650 X 600

# Placement Examples

Activity/Regions page: Square Button  
i.e. ATVing page,  
26 site-wide placement opportunities

Other pages: Full Banner  
i.e. Hike Smart,  
9 site-wide placement opportunities



# Placement Examples

Trail page: Text Link

Region/Activity/Trail Smart pages: Text Link with Image  
i.e. Hike Smart

NO COST, but please check in at the office before beginning.  
Trails are accessed from the Nordic Inn - 1 km north from Dorset on Hwy 35.

ACTIVE2GO

FOREST TRAIL

TRAIL STATS  
LENGTH: 1.2 km  
DIFFICULTY: -

ACTIVITIES: Hiking & Walking, Cross-Country Skiing, Snowshoeing & Nordic Skiing

CONTACT INFO: Website, Phone

SUBJECTS: General, Self-Denial

ACTIVITIES: Hiking

LOCATION

REGION: Central Ontario  
SUB-REGION: Haliburton Highlands  
COUNTY: Simcoe

TRAIL HEAD: [Icon]

SEARCHES / HOURS

Your round

CONTACT INFO

PHONE: Haliburton Trails & Tourism, 705-921-1111  
PHONE: 705-921-1111  
EMAIL: [Icon]@haliburtontrails.com

For more information, including trail maps, please visit our Web site at [www.haliburtontrails.com](http://www.haliburtontrails.com)

All the Ontario Trails Council, we do our best to ensure the accuracy and integrity of the information we provide on the site. Please remember however, that none of the information you've found here has been approved by the province, we can't take responsibility for that information or make any guarantees as to its quality or accuracy. It's our intention to ensure that while something you read here may have been current at the time it was posted, changes and the trails change with them. Contact the trail manager or local weather office when planning a trip to avoid surprises, the ever-changing trail conditions.

This site is supported by a grant from the Ontario Ministry of Health Promotion Active 2010 Recreation Program, The Ontario Tourism Foundation and not least the user.

Copyright © 2010, Ontario Trails Council. All rights reserved.  
STAMP // ACTIVE 2010 // TRAILMAP // TRAIL NETWORK // TERMS AND CONDITIONS // PRIVACY POLICY // LEGAL // CONTACT US // TRAIL IMAGES PROVIDED BY RESPECTIVE TRAIL ASSOCIATIONS. ALL OTHER PHOTOGRAPHY COURTESY OF ONTARIO TOURISM UNLESS OTHERWISE SPECIFIED.

HIKE SMART ETIQUETTE

**Don't leave your manners at the campsite:**  
You've likely already been told when hiking the trails to "take nothing but pictures and leave nothing but footprints". This is great advice; knowing what to share and what to keep to yourself can have a big impact on everyone's experience on the trail.

**Share the trail:**  
In general, ascending climbers have the right of way over hikers descending a trail.

**Respect the trail:**  
It's not uncommon to encounter areas that are cross-crossed with paths where other hikers have taken short-cuts down inclines or around obstacles. This practice quickly leads to environmental damage and excessively complicated trail systems. It takes very few footsteps to create a new path in a fragile wooded area but many years for the environment to recover from the erosion, loss of vegetation, and compacting of the soil that this causes. Such problems are easily avoided but very difficult to fix.

**Share the view:**  
If your trail leads you to a panoramic outlook, take a minute to appreciate the scenery, take some photos, then move over to let others enjoy the view.

**Keep it small:**  
Hiking in small groups makes it easier to share the trail and stay safe and organized. If your group is large, split up into smaller ones of four or six.

**Keep your distance:**  
Unless you're passing a slower group, try to stay a respectful distance from other hikers.

**Keep it down:**  
Whenever possible, hike in silence and enjoy the sounds of nature.

ADDITIONAL RESOURCES  
Canadian Orienteering Federation

**BE TRAIL SMART**  
YOUR HIKING & CROSS-COUNTRY SKIING FOR TRAIL ACTIVITIES

**SAMPLE ADVERTORIAL**  
Ontario Professional Planners Institute  
Lorem ipsum dolor sit amet, consectetur adipiscing elit. Sed do eiusmod tempor incididunt ut labore et dolore magna aliqua. Ut enim ad minim veniam, quis nostrud exercitation ullamco laboris nisi ut aliquip ex ea commodo consequat. Duis aute irure dolor in reprehenderit in voluptate velit esse cillum dolore eu fugiat nulla pariatur. Excepteur sint occaecat cupidatat non proident, sunt in culpa qui officia deserunt mollit anim id est laborum. Start by clicking here.

Copyright © 2010, Ontario Trails Council. All rights reserved.  
STAMP // ACTIVE 2010 // TRAILMAP // TRAIL NETWORK // TERMS AND CONDITIONS // PRIVACY POLICY // LEGAL // CONTACT US // TRAIL IMAGES PROVIDED BY RESPECTIVE TRAIL ASSOCIATIONS. ALL OTHER PHOTOGRAPHY COURTESY OF ONTARIO TOURISM UNLESS OTHERWISE SPECIFIED.

## OTC ADVERTISING RATES 2009

# Web

Format*	Appears on	1 month	3 months
Square Button (125 x 125 IMU)	Home page – rotating flash. Only 4 ads accepted at a time, the ads pause for 10 seconds	\$600	\$1,710
Wide Skyscraper (160 x 600 IMU)	<ul style="list-style-type: none"><li>• Trail News &amp; Events</li></ul>	\$550	\$1,566
Square Button (125 x 125 IMU)	Any one of: <ul style="list-style-type: none"><li>• Find a Trail A-Z page</li><li>• Trail News &amp; Events</li></ul>	\$300	\$855
Wide Skyscraper (160 x 600 IMU)	<ul style="list-style-type: none"><li>• Any one of 17 Activity pages or 9 Region pages</li></ul>	\$500	\$1,425

\*All dimensions are in pixels IMU = Interactive Marketing Units

## OTC ADVERTISING RATES 2009

# Web

Format*	Appears on	1 month	3 months
Square Button (125 X 125 IMU)	<ul style="list-style-type: none"><li>Any one of 17 Activity pages or 9 Region pages</li></ul>	\$250	\$720
Full Banner (468 X 60 IMU)	<ul style="list-style-type: none"><li>Any one of the Other pages – Hike Smart, Bike Smart etc.</li></ul>	\$400	\$1,140
Square Button (125 X 125 IMU)	<ul style="list-style-type: none"><li>Any one of the Other pages – Hike Smart, Bike Smart etc.</li></ul>	\$400	\$1,140

\*All dimensions are in pixels IMU = Interactive Marketing Units

## OTC ADVERTISING RATES 2009

# Web

Format*	Appears on	1 month	3 months
Text Links (sub heading and maximum of 30 word text description with link)	<ul style="list-style-type: none"><li>• Trail page</li></ul>	\$35	\$90
Text Links (sub heading and maximum of 30 word text description with link)	Any one of: <ul style="list-style-type: none"><li>• Region pages</li><li>• Activity pages</li><li>• Trail Smart pages</li></ul>	\$150	\$420
Advertorial page (optional, in conjunction with any Text Link)	<ul style="list-style-type: none"><li>• Full page on the web site dedicated to your product or service with your own content and graphics</li></ul>	\$100**	\$250**

\*All dimensions are in pixels \*\*Set-up fee may apply  
IMU = Interactive Marketing Units

OTC ADVERTISING RATES 2009

# Monthly E-Newsletter

Our newsletter is sent out every month to more than 2,500 opt-in subscribers and provides up-to-the-minute news to trail users, managers, and other trail stakeholders. Exclusive sponsorships and advertising opportunities are available for each issue.

Format*	Per Issue	For 12 Issues
Square Button (125 x 125 IMU)	\$350	\$3,360
Full Banner (468 X 60 IMU)	\$350	\$3,360
Press Release	\$200	\$1,920

\*All dimensions are in pixels IMU = Interactive Marketing Units

# Sponsorship Packages

Regional Theme Package Includes:	Monthly	Seasonal (3 months)
<ul style="list-style-type: none"><li>• Skyscraper on the Region page of your choice</li><li>• Text advertorials on 20 trails from your region</li><li>• Text Advertorial with image on the Trail Region page</li><li>• Customized e-blast (you can choose to send to the entire OTC list or specifically targeting your geographical area to promote your service or product in that area)</li></ul>	\$2,500	\$7,000 (Savings of \$500)

# Sponsorship Packages

Activity Theme Package Includes:	Monthly	Seasonal (3 months)
<ul style="list-style-type: none"><li>• Skyscraper on Activity page of your choice</li><li>• Text advertorials on 20 trails from your region</li><li>• Text advertorial with image on Activity page</li><li>• Text advertorial with image on Trail Smart page</li><li>• Skyscraper ad on Trail Smart page</li><li>• Customized e-blast</li></ul>	\$2,850	\$8,000 (Savings of \$550)

# Sponsorship Notes

- All rates in Canadian Dollars
- Rates are monthly, with no specific numbers of impressions
- Add \$25 dollars for file set up
- Prices are subject to taxes, where applicable
- These are net rates
- Production costs not included. Please contact Nav Kaur at 416-972-1439 to request a quote on production

# Custom Packages

- Custom packages are available to suit your company's needs. To target your advertisements for greatest effect, please contact Nav Kaur:

Phone 416-972-1439

Email [nkaur@contextcreative.com](mailto:nkaur@contextcreative.com)